











**Legend**

**Airfield Safety Zones**

-  APZ II
-  APZ I
-  CZ
-  Hill AFB
-  Airfield Surface
-  CUP Partner City
-  CUP Partner County (Unincorporated)
-  Interstate
-  Highway
-  Road

Source: Hill AFB AICUZ, 2018; City of Layton (Land Use), 2020; City of Riverdale (Zoning), 2020; Wasatch Front Regional Council (Land Use), 2018; Utah.gov, 2020.

